

NOTICE!!

These documents have been scanned!

Do not place un-scanned documents beneath this notice!

Do not remove this notice from this file!

GPO Jacket No. 560-102
Print Order 61540
Rise Business Services, LLC
Job=AZ15 5/2/2019



Box Number= AZ15019



Claim Begin-End: AMC437114-AMC437115

1 Initial Receipt



AZ15019-23


AMC436731-AMC437154

United States Department of the Interior
Bureau of Land Management
 LANDS/RECREATION & PLANNING
 ONE N CENTRAL AVE
 PHOENIX, AZ 85004 -2203
 Phone: 602-417-9200

Receipt

No: 3512897

Transaction #: 3614366	
Date of Transaction: 03/10/2016	
CUSTOMER:	
RAYMOND DECATOR 9203 HIGHWAY 5 S MOUNTAIN HOME, AR 72653-9593 US	



LINE #	QTY	DESCRIPTION	REMARKS	UNIT PRICE	TOTAL
1	2.00	LOCATABLE MINERALS / MINING CLAIMS- NEW, UNADJUD, ONE OR MORE AUTH NOS / NEW MINING CLAIMS LOCATION FEE CASES: AMC437114/\$37.00, AMC437115/\$37.00		- n/a -	74.00
2	2.00	LOCATABLE MINERALS / MINING CLAIMS- NEW, UNADJUD, ONE OR MORE AUTH NOS / NEW MINING CLAIM PROCESSING FEE CASES: AMC437114/\$20.00, AMC437115/\$20.00		- n/a -	40.00
3	2.00	LOCATABLE MINERALS / MINING CLAIMS- NEW, UNADJUD, ONE OR MORE AUTH NOS / NEW MINING CLAIMS MAINTENANCE FEE CASES: AMC437114/\$155.00, AMC437115/\$155.00		- n/a -	310.00
TOTAL:					\$424.00

PAYMENT INFORMATION					
1	AMOUNT:	212.00	POSTMARKED:	03/07/2016	
	TYPE:	CHECK	RECEIVED:	03/09/2016	
	CHECK NO:	3961			
	NAME:	DECATOR, RAYMOND 9203 HIGHWAY 5 S MOUNTAIN HOME AR 72653-9593 US			
2	AMOUNT:	212.00	POSTMARKED:	03/07/2016	
	TYPE:	CHECK	RECEIVED:	03/09/2016	
	CHECK NO:	3962			
	NAME:	DECATOR, RAYMOND 9203 HIGHWAY 5 S MOUNTAIN HOME AR 72653-9593 US			

REMARKS

This receipt was generated by the automated BLM Collections and Billing System and is a paper representation of a portion of the official electronic record contained therein.

NOTICE!!

These documents have been scanned!

Do not place un-scanned documents beneath this notice!

Do not remove this notice from this file!

GPO Jacket No. 560-102
Print Order 61540
Rise Business Services, LLC
Job=AZ15 5/2/2019



Box Number= AZ15019



Claim Begin-End: AMC437114-AMC437115

2 Correspondence



AZ15019-23

AMC436731-AMC437154

**NO
DOCUMENTS
FOUND**

NO DOCUMENTS FOUND
NO DOCUMENTS FOUND

NOTICE!!

These documents have been scanned!

Do not place un-scanned documents beneath this notice!

Do not remove this notice from this file!

GPO Jacket No. 560-102
Print Order 61540
Rise Business Services, LLC
Job=AZ15 5/2/2019



Box Number= AZ15019



Claim Begin-End: AMC437114-AMC437115

3 Transfers



AZ15019-23

AMC436731-AMC437154

**NO
DOCUMENTS
FOUND**

NO DOCUMENTS FOUND
NO DOCUMENTS FOUND

NOTICE!!

These documents have been scanned!

Do not place un-scanned documents beneath this notice!

Do not remove this notice from this file!

GPO Jacket No. 560-102
Print Order 61540
Rise Business Services, LLC
Job=AZ15 5/2/2019



Box Number= AZ15019



Claim Begin-End: AMC437114-AMC437115

4 Annual Filings



AZ15019-23

AMC436731-AMC437154

UNITED STATES
DEPARTMENT OF THE INTERIOR
BUREAU OF LAND MANAGEMENT
MAINTENANCE FEE WAIVER CERTIFICATION

41
Ram

AMC 437114
437454
440895
FORM APPROVED
OMB NO. 1004-0114
446469
Expires: January 31, 2020

SEE INSTRUCTIONS ON PAGE 2

- This small miner waiver is filed for the assessment year beginning on September 1, 2018 and ending on September 1, 2019
- The undersigned and all related parties owned ten or fewer mining claims, mill, or tunnel sites located and maintained on Federal lands in the United States of America on September 1, 2018
- The undersigned have performed the assessment work required by law for each mining claim listed prior to filing this waiver and understand that by filing this form, the undersigned must file an affidavit of assessment work with the Bureau of Land Management (BLM) by the December 30th following the filing of this waiver.
- The undersigned understand that if the assessment work obligation has not yet come due under 30 U.S.C. 28 (for those claims in their first assessment year only), a notice of intent to hold reciting this condition must be recorded by the December 30th following the filing of this waiver.
- The undersigned understand that mill and tunnel sites may also be listed on this waiver and be waived from payment of the maintenance fee, and that a notice of intent to hold for these sites is required to be filed with the BLM by the December 30th following the filing of this waiver.
- The undersigned understand and acknowledge that pursuant to 43 U.S.C. 1212 and 18 U.S.C. 1001, the filing or recording of a false, fictitious, or fraudulent document with the BLM may result in a fine of up to \$250,000, a prison term not to exceed five years, or both.
- The mining claims, mill or tunnel sites for which this waiver from payment of the maintenance fees is requested are:

CLAIM OR SITE NAME	BLM RECORDATION SERIAL NUMBER
1. RC 1 ✓	437114
2. RC 2	437115
3. RC 3	437454
4. RC 4	437455
5. GOPHER 9	440895
6. RC 5	446469
7.	
8.	
9.	
10.	

PHOENIX, ARIZONA
 2018 APR 26 P 1:14
 RECEIVED

The owner(s) (claimants) of the above mining claims and sites are:

<p><u>RAYMOND DECATOR</u> (Owner's Name - Please Print)</p> <p><u>P.O. Box 4975</u> (Owner's Mailing Address)</p>	<p><u>Raymond Decator</u> (Owner's Signature)</p> <p><u>QUARTZSITE</u> <u>AZ</u> <u>85359</u> (City) (State) (Zip Code)</p>
<p><u>RAYMOND DECATOR</u> (Owner's Name - Please Print)</p> <p><u>P.O. Box 4975</u> (Owner's Mailing Address)</p>	<p><u>Raymond Decator</u> (Owner's Signature)</p> <p><u>QUARTZSITE</u> <u>AZ</u> <u>85359</u> (City) (State) (Zip Code)</p>
<p><u>RAYMOND DECATOR</u> (Owner's Name - Please Print)</p> <p><u>P.O. Box 4975</u> (Owner's Mailing Address)</p>	<p><u>Raymond Decator</u> (Owner's Signature)</p> <p><u>QUARTZSITE</u> <u>AZ</u> <u>85359</u> (City) (State) (Zip Code)</p>
<p><u>RAYMOND DECATOR</u> (Owner's Name - Please Print)</p> <p><u>P.O. BOX 4975</u> 483 (Owner's Mailing Address)</p>	<p><u>Raymond Decator</u> (Owner's Signature)</p> <p><u>QUARTZSITE</u> <u>AZ</u> <u>85359</u> (City) (State) (Zip Code)</p>

ENTERED
SEP 07 2018
BY: [Signature]

[Signature]

RAYMOND DECATOR

(Owner's Name - Please Print)

P.O. Box 4975

(Owner's Mailing Address)

Raymond Decator

(Owner's Signature)

QUARTZ SITE

(City)

AZ

(State)

85359

(Zip Code)

(Owner's Name - Please Print)

(Owner's Signature)

(Owner's Mailing Address)

(City)

(State)

(Zip Code)

(Owner's Name - Please Print)

(Owner's Signature)

(Owner's Mailing Address)

(City)

(State)

(Zip Code)

(Owner's Name - Please Print)

(Owner's Signature)

(Owner's Mailing Address)

(City)

(State)

(Zip Code)

18 U.S.C. 1001 and 43 U.S.C. 1212 make it a crime for any person knowingly and willfully to make to any department or agency of the United States any false, fictitious or fraudulent statements or representations as to any matter within its jurisdiction.

INSTRUCTIONS

1. This certification is made under the provisions of 43 U.S.C. § 1744 and 30 U.S.C. §28-28k and the regulations thereunder (43 CFR Part 3830).
2. The claimant(s) must fill in the dates in paragraph 1 for the beginning and ending of the assessment year for which this waiver is sought.
3. The claimant(s) must fill in the date in paragraph 2 for the beginning of the assessment year for which this waiver is sought.
4. All claim and site names and BLM serial numbers must be listed for the mining claims, mill sites, and tunnel sites for which the waiver is sought.
5. All owners of the mining claims, mill sites, and tunnel sites and their addresses must be given.
6. This waiver form must be signed by all the claimants or their designated agent, in original form. If an agent is designated, a notarized designation of agent, signed by all of the claimants with proper address given, must be submitted with this waiver.
7. This form must be filed no later than September 1st for the upcoming assessment year in the BLM State Office where the mining claims or sites are recorded, or the waiver cannot be granted by the BLM. (Example: To obtain a waiver for the assessment year 2012, which begins on September 1, 2011, you must qualify for and file for a waiver no later than September 1, 2011, in the proper BLM State Office.)
8. For all mining claims which require assessment work, you must record an affidavit of labor on or before the December 30th immediately following the filing of this waiver. For all other mining claims or sites waived, you must record a notice of intent to hold on or before the December 30th immediately following the filing of this waiver.
9. Mill and tunnel sites may also be listed on this waiver and be waived from payment of the maintenance fee. A notice of intent to hold for these sites is required to be filed by the December 30th following the filing of this waiver.

FOR OFFICIAL USE ONLY

NOTICES

The Privacy Act and 43 CFR 2.223(d) require that you be furnished the following information in connection with the information requested by this form.

AUTHORITY: 30 U.S.C. 28f and 43 CFR part 3835 permit collection of the information requested by this form.

PRINCIPAL PURPOSE: The BLM will use the information you provide to verify that the owner(s) (claimants(s)) of a mining claim has/have complied with 30 U.S.C. 28f and 43 CFR part 3835 and is/are entitled to perform assessment work in lieu of paying the maintenance fee for the mining claims listed on this form.

ROUTINE USES: The BLM will only disclose this information in accordance with the provisions at 43 CFR 2.231(b) and (c).

EFFECT OF NOT PROVIDING INFORMATION: Disclosure of the requested information is required by 30 U.S.C. 28f and 43 CFR part 3835 for those claimants qualified to request the small miner waiver allowed. Failure to submit all the requested information or to complete this form will delay the BLM's processing of the form and may preclude the BLM's acceptance of the maintenance fee waiver request, which may result in forfeiture of the mining claim or site by the claimant.

The Paperwork Reduction Act requires us to inform you that:

The BLM collects this information to determine whether or not you are qualified for waiver of maintenance fees.

Submission of the requested information is necessary to obtain or retain a benefit.

You do not have to respond to this or any other Federal agency-sponsored information collection unless it displays a currently valid OMB control number.

BURDEN HOURS STATEMENT: Public reporting burden for this form is estimated to average 20 minutes per response, including the time for reviewing instructions, gathering and maintaining data, and completing and reviewing the form. You may submit comments regarding the burden estimate or any other aspect of this form to: U.S. Department of the Interior, Bureau of Land Management (1004-0114), Bureau Information Collection Clearance Officer (WO-630), Mail Stop 401 LS, 1849 C St., N.W., Washington, D.C. 20240.

BLM RECEIVED
BLM PHOENIX OFFICE
2010 APR 26 P 1:34
PHOENIX, ARIZONA

RAYMOND DECATOR
P.O. Box 4975
Quartzsite AZ 85359-4975

PHOENIX AZ 852

23 APR 2018 PM 4 L



PHOENIX, ARIZONA

2018 APR 26 P 1:34

RECEIVED
PHOENIX, ARIZONA

B.L.M.
1 NORTH CENTRAL AVE.
SUITE 800
PHOENIX, AZ 85004-4427

85004-442700



CK 4042

2018-07-20
Post 10:00
SHELLY D BAKER, RECORDER
OFFICIAL RECORDS OF LA PAZ COUNTY, AZ
04-11-2018 11:51 AM Recordings Fee \$15.00

437114

When Recorded Return Document to:

RAYMOND DECATOR
P.O. BOX 4975
QUARTZSITE AZ, 85359-4975

437454
440895
446469

Check here is this is a change of address.

Telephone: 870-405-2159

E-mail address: RAY@DECATORCONSTRUCTION.COM

AFFIDAVIT OF PERFORMANCE OF ANNUAL WORK

1. State of Arizona, County of LAPAZ ss:

2. I (Name) RAYMOND DECATOR

3. Reside at (Address) #196 N WASHINGTON
AVE QUARTZSITE


City QUARTZSITE County LAPAZ

State AZ Zip 85346 being duly sworn, depose and say that I am a citizen of the United States, more than eighteen years of age, and that all of the facts set forth in this affidavit, subject to the provisions and penalties of 18 U.S.C. 1001 pertaining to the filing of false, fictitious, or fraudulent statements with the United States, are true and correct according to the best of my knowledge, information and belief.

4. Owner's name and address (If not shown in Items 1-3 above). RAYMOND DECATOR
P.O. BOX 4975 QUARTZSITE AZ 85359-4975

5. That I am personally acquainted with the mining claim(s). The work and improvements were made by and at the expense of the owner(s) of said claim(s). Said contiguous group of claims, listed on this document, are situated in the


_____ (optional) Mining District; _____ County, Arizona.



Line No.	AMC NUMBER	CLAIM/SITE NAME	COUNTY RECORDER DATA (If available)	TWP	RNG	SEC
1	437114	RC1	2016-00205	3N	20W	22
2	437115	RC2	2016-00548	3N	20W	22
3	437454	RC3	2016-00867	3N	20W	22
4	437455	RC4	2016-01032	3N	20W	22
5	440895	Gopher 9	2016-03796	3N	20W	14
6						

#448759

Form: MCF108
Revised July 2014
Page 1 of 2



BLM
Date
Stamp

PHOENIX, ARIZONA

2018 APR 26 P 1:33

RECEIVED

7						
8						
9						
10						

6. That between the dates starting at 12 o'clock noon on September 1, 20 17 and ending at 12 o'clock noon on September 1, 20 18 at least \$ 1000 dollars worth of work and improvements were done and performed upon said claim(s) or upon one or more of a contiguous group of claims for the benefit of all, wholly or partly outside of a contiguous group of claims for the benefit of all, not including the location work.


7. That the following persons were employed to perform the work and improvements described herein: RAYMOND DECATOR & Charles WEINHEIMER

8. That the work and improvements performed were: FILL HOLES & REPAIR CLAIM MARKERS

9. Dated: 4-11-18 Signature: Raymond Decator

SUBSCRIBED AND SWORN TO before me, a Notary Public, this 11 day of APRIL 2018

By: RAYMOND DECATOR
Notary Public [Signature]
My Commission Expires 02/02/20



Bureau of Land Management
Arizona State Office
www.blm.gov/az

No. of Claims: _____ x \$10 = _____
Check No.: _____ Init. _____
Receipt No.: _____
For BLM Use Only

CK 4042

2018-01 70
Page 1 of 2
SHELLY D BAKER, RECORDER
OFFICIAL RECORDS OF LA PAZ COUNTY, AZ
04-11-2018 11:51 AM Recording Fee \$10.00

NOTICE OF INTENTION TO HOLD MINING CLAIMS/SITES

When Recorded Return Document to:

RAYMOND DECATOR
PO. BOX 4975
QUARTZSITE AZ. 85359-4975

BLM
Date
Stamp
2018 APR 26 P 1:33
MOHAVI, ARIZONA

Check here if this is a change of address.

Telephone: 870-405-2159

E-mail Address: RAY@DECATORCONSTRUCTION.COM

I (We) intend to hold the claim(s) and/or site(s) listed below for the calendar year 2018, and I (We) have filed or will file a Notice of Intent to Hold in the county where the claim (s) is located.

Reason for filing a Notice of Intent to Hold instead of an assessment work filing (check one):

Maintenance fee was paid to maintain claim(s) during this assessment year.

Mill or tunnel sites.

Claim(s) was located during the current assessment year.

BLM has deferred assessment work (attach copy of decision granting deferment, or pending petition for deferment including date petition was filed.)

Line No.	AMC NUMBER	CLAIM/SITE NAME	COUNTY RECORDER DATA (If available)	TWP	RNG	SEC
1	446469	RC-5	2017-03227	3N	20W	15
2						
3						
4						
5						
6						
7						
8						
9						
10						

4148759

NOTICE OF INTENTION TO HOLD MINING CLAIMS/SITES
page 2

BLM
Date
Stamp

2018 APR 26 1:34
PHOENIX, ARIZONA
RECEIVED

1. State of Arizona, County of LAPAZ
2. I (Name) RAYMOND DECATOR
3. Reside at (Address) 196 N WASHINGTON AVF
City QUARTZ SITE County LAPAZ State AZ Zip 85346 being duly sworn, depose and say that I am a citizen of the United States, more than eighteen years of age, that all of the facts set forth in this notice, subject to the provisions and penalties of 18 U.S.C. 1001 pertaining to the filing of false, fictitious, or fraudulent statements with the United States, are true and correct according to the best of my knowledge, information and belief.

4. Owner's name and address (If not shown in Items 1-3 above). RAYMOND DECATOR
P.O. BOX, 4975 QUARTZSITE AZ-85359-4975
5. Dated: 4-11-18 Signature: Raymond Decator

Bureau of Land Management
Arizona State Office
www.blm.gov/az

No. of Claims: _____ x \$10 = _____
Check No: _____ Init. _____
Receipt No.: _____
For BLM Use Only

SUBSCRIBED AND SWORN TO BEFORE ME

THIS 11 DAY OF APRIL 2018


Laurie Thornbury
NOTARY PUBLIC



Form: MCF110
Revised July 2014
Page 2 of 2

RAYMOND DECATOR
P.O. Box 4975
Q uartsite, AZ 85359-4975

PHOENIX AZ 852
23 APR 2018 PM 3 L



B.L.M.
1 NORTH CENTRAL AVE
SUITE 800
PHOENIX, AZ 85004-4427

85004-442700



RECEIVED
BLM
2018 APR 26 P 1:33
PHOENIX, ARIZONA

United States Department of the Interior
Bureau of Land Management
 DIV OF LANDS, MINRLS & ENERGY
 ONE N CENTRAL AVE
 PHOENIX, AZ 85004 -4427
 Phone: 602-417-9200

Receipt

No: 4148759

Transaction #: 4262752	
Date of Transaction: 04/27/2018	
CUSTOMER:	
RAYMOND DECATOR PO BOX 4975 QUARTZSITE, AZ 85359-4975 US	

LINE #	QTY	DESCRIPTION	REMARKS	UNIT PRICE	TOTAL
1	1.00	LOCATABLE MINERALS / MINING CLAIMS- NOT NEW-UNADJUD, ONE AUTH NO. ONLY / MINING CLAIM MONEY RECEIVED CASES: AMC437114/\$60.00	POL 2018/5 NOI 2018/1	- n/a -	60.00
TOTAL:					\$60.00

PAYMENT INFORMATION			
1	AMOUNT:	60.00	POSTMARKED: N/A
	TYPE:	CHECK	RECEIVED: 04/27/2018
	CHECK NO:	4042	
	NAME:	DECATOR, RAYMOND PO BOX 4975 QUARTZSITE AZ 85359-4975 US	

REMARKS

This receipt was generated by the automated BLM Collections and Billing System and is a paper representation of a portion of the official electronic record contained therein.

18

437114

FORM APPROVED
OMB NO. 1004-0114
Expires: October 31, 2016

437454

440895

MAINTENANCE FEE WAIVER CERTIFICATION

SEE INSTRUCTIONS ON PAGE 2

- This small miner waiver is filed for the assessment year beginning on September 1, 2017 and ending on September 1, 2018.
- The undersigned and all related parties owned ten or fewer mining claims, mill, or tunnel sites located and maintained on Federal lands in the United States of America on September 1, 2017.
- The undersigned have performed the assessment work required by law for each mining claim listed prior to filing this waiver and understand that by filing this form, the undersigned must file an affidavit of assessment work with the Bureau of Land Management (BLM) by the December 30th following the filing of this waiver.
- The undersigned understand that if the assessment work obligation has not yet come due under 30 U.S.C. 28 (for those claims in their first assessment year only), a notice of intent to hold reciting this condition must be recorded by the December 30th following the filing of this waiver.
- The undersigned understand that mill and tunnel sites may also be listed on this waiver and be waived from payment of the maintenance fee, and that a notice of intent to hold for these sites is required to be filed with the BLM by the December 30th following the filing of this waiver.
- The undersigned understand and acknowledge that pursuant to 43 U.S.C. 1212 and 18 U.S.C. 1001, the filing or recording of a false, fictitious, or fraudulent document with the BLM may result in a fine of up to \$250,000, a prison term not to exceed five years, or both.
- The mining claims, mill or tunnel sites for which this waiver from payment of the maintenance fees is requested are:

CLAIM OR SITE NAME	BLM RECORDATION SERIAL NUMBER
1. RC-1	AMC 437114
2. RC-2	AMC 437115
3. RC-3	AMC 437454
4. RC-4	AMC 437455
5. Gopher 9	AMC 440895
6.	
7.	
8.	
9.	
10.	

The owner(s) (claimants) of the above mining claims and sites are:

RAYMOND DECATOR (Owner's Name - Please Print) ✓ Raymond Decator (Owner's Signature)
 9203 HWY 5 SOUTH (Owner's Mailing Address) SALESVILLE (City) AR 72653 (State) (Zip Code)

(Owner's Name - Please Print) (Owner's Signature)
 (Owner's Mailing Address) (City) (State) (Zip Code)

ENTERED
 AC 483
 SEP 11 2017
 BY: [Signature]

(Owner's Name - Please Print) (Owner's Signature)
 (Owner's Mailing Address) (City) (State) (Zip Code)

(Owner's Name - Please Print) (Owner's Signature)
 (Owner's Mailing Address) (City) (State) (Zip Code)

(Continued on page 2)

NW
5 CT

PHOENIX, ARIZONA
 2017 APR 17 3:39 PM
 REC'D

UNITED STATES DEPARTMENT OF THE INTERIOR
BUREAU OF LAND MANAGEMENT

MC NATIONWIDE CLAIMANT LISTING
September 01, 2017

Cust	AZ CLAIMANT	National Total
DECATOR RAYMOND 9203 HIGHWAY 5 S SALESVILLE, AR 72653-9593	5	5

DEPARTMENT OF THE INTERIOR
BUREAU OF LAND MANAGEMENT
MAINTENANCE FEE WAIVER CERTIFICATION

18

[Handwritten signature]

437114
FORM APPROVED
OMB NO. 1004-0114 4374
Expires: October 31, 2016
440895

SEE INSTRUCTIONS ON PAGE 2

- This small miner waiver is filed for the assessment year beginning on September 1, 2017 and ending on September 1, 2018.
- The undersigned and all related parties owned ten or fewer mining claims, mill, or tunnel sites located and maintained on Federal lands in the United States of America on September 1, 2017.
- The undersigned have performed the assessment work required by law for each mining claim listed prior to filing this waiver and understand that by filing this form, the undersigned must file an affidavit of assessment work with the Bureau of Land Management (BLM) by the December 30th following the filing of this waiver.
- The undersigned understand that if the assessment work obligation has not yet come due under 30 U.S.C. 28 (for those claims in their first assessment year only), a notice of intent to hold reciting this condition must be recorded by the December 30th following the filing of this waiver.
- The undersigned understand that mill and tunnel sites may also be listed on this waiver and be waived from payment of the maintenance fee, and that a notice of intent to hold for these sites is required to be filed with the BLM by the December 30th following the filing of this waiver.
- The undersigned understand and acknowledge that pursuant to 43 U.S.C. 1212 and 18 U.S.C. 1001, the filing or recording of a false, fictitious, or fraudulent document with the BLM may result in a fine of up to \$250,000, a prison term not to exceed five years, or both.
- The mining claims, mill or tunnel sites for which this waiver from payment of the maintenance fees is requested are:

CLAIM OR SITE NAME	BLM RECORDATION SERIAL NUMBER
1. RC-1	AMC 437114
2. RC-2	AMC 437115
3. RC-3	AMC 437454
4. RC-4	AMC 437455
5. Gopher 9	AMC 440895
6.	
7.	
8.	
9.	
10.	

The owner(s) (claimants) of the above mining claims and sites are:

RAYMOND DECATOR (Owner's Name - Please Print) *[Signature]* Raymond Decator (Owner's Signature)
 9203 HWY 5 SOUTH SALESVILLE AR 72653
 (Owner's Mailing Address) (City) (State) (Zip Code)

(Owner's Name - Please Print) (Owner's Signature)
 (Owner's Mailing Address) (City) (State) (Zip Code)

ENTERED
AC 483
SEP 01 2017
BY: *[Signature]*

(Owner's Name - Please Print) (Owner's Signature)
 (Owner's Mailing Address) (City) (State) (Zip Code)

(Owner's Name - Please Print) (Owner's Signature)
 (Owner's Mailing Address) (City) (State) (Zip Code)

(Continued on page 2)

NW
5A

PHOENIX, ARIZONA
2017 APR 17 3:39 PM RECEIVED

UNITED STATES DEPARTMENT OF THE INTERIOR
BUREAU OF LAND MANAGEMENT

MC NATIONWIDE CLAIMANT LISTING
September 01, 2017

Cust	AZ CLAIMAN	National Total
DECATOR RAYMOND 9203 HIGHWAY 5 S SALESVILLE, AR 72653-9593	5	5

437114
437454

AFFIDAVIT OF ANNUAL ASSESSMENT WORK

WHEN RECORDED, MAIL DOCUMENT TO:

NAME: RAYMOND P DECATOR
ADDRESS: 9203 HWY 5 SOUTH
CITY, STATE, ZIP: SALESVILLE AR 72653

FOR COUNTY RECORDER'S USE

No. of Claims 4
x \$10/claim
Total due BLM \$ 40.00

CHECK 3976

TO ALL WHOM IT MAY CONCERN:

- The undersigned certifies that at least \$100 per claim was expended for development, labor and improvements, or equivalent value added, as the annual assessment work for the assessment year ending September 1, 2017 for the following contiguous unpatented mining claim(s), located in the County of LA PIZ, in the State of ARIZONA.

BLM Serial No.	Name of Claim	Tp Rg Sec Mer				County Recordation Book and Page No.	Date
		Example: 13N 5E 14 MDM					
AMC 437114	RC-1	3N	20W	22		2016-00205	1/19/14
AMC 437115	RC-2	3N	20W	22		2016-00348	1/19/14
AMC 437454	RC-3	3N	20W	22		2016-00867	2/29/14
AMC 437455	RC-4	3N	20W	22		2016-01048	3/07/14

(Continued on page 2)

2017 APR 17 P 3:39
 PHOENIX, ARIZONA

INTERE
APR 20 2017
BY: R Am

2. Type of labor and improve. is (specify what was done and give total value for that labor and improvement to show at least \$100 for each claim). If a geological, geochemical, or geophysical survey was performed, as per 30 U.S.C. 28-1, reference the title of the report of survey, give cost and date of the survey and report, and indicate it was filed with the County Recorder:

Description of Work Performed	Value of Work Performed	Date Work Was Performed
FILL HOLES, IMPROVE ROAD, CHECK STAKES	\$600.00	MAR 20-25, 2017

3. Name and mailing address of each person who performed the labor and improvements:

Name (please print)

RAYMOND DECATOR

Current Mailing Address (please print)

9203 HWY 5 SOUTH SALESVILLE AR 72653

4. Name and mailing address of each person who holds and claims the subject mining claim(s) for the valuable minerals contained therein. Be sure to indicate if there is a change of address:

Name (please print)

RAYMOND DECATOR

Current Mailing Address (please print)

9203 HWY 5 SOUTH SALESVILLE AR. 72653

RECEIVED
 2017 APR 17 P 3:39
 COUNTY RECORDER

5. The undersigned testifies that on the date of 20 MARCH, 2017, all monuments required by law were erected upon the subject claim(s), and all notices required by law were posted on the subject claim(s) or copies thereof were in place, and at said date, each corner monument bore or contained

markings sufficient to appropriately designate the corner of the claim to which it pertains and the name of the claimant(s). 2017-01504 04-13-2017 Page 4 of 4

I hereby certify under penalty of perjury under the laws of the State of ARIZONA that the foregoing statements are true and correct:

Raymond Decator
(Signature of person responsible for above statement)

Date: 4-13-2017

Title 18 U.S.C. 1001 and 43 U.S.C. 1212 make it a crime for any person knowingly and willfully to make to any department or agency of the United States any false, fictitious or fraudulent statements or representations as to any matter within its jurisdiction.


Notary Block

SUBSCRIBED AND SWORN TO before me, this 13 day of April 2017

By: Raymond Decator
(Signature of Affiant)

Title: Synda Ketchum

My Commission Expires: Jan 14, 2019



INSTRUCTIONS

1. This is an optional form that may be used to satisfy the requirements for the Bureau of Land Management (BLM) under the provisions of 43 U.S.C. §1744 and 30 U.S.C. §28-28d and the regulations thereunder (43 CFR part 3835). Since local and State laws may vary, you should contact your local and State agencies where the claims are located to ensure all applicable laws and requirements are satisfied.
2. The claimant(s) must fill in the date in paragraph 1 for the applicable assessment year and the county and state where the claims are located.
3. All claim names, BLM serial numbers, legal descriptions, and original county recording information must be listed for the claims pertaining to this assessment notice.
4. The claimant(s) must complete paragraph 2 listing all labor or improvements which was performed on or did benefit the subject mining claims. The value and date of the labor or improvements must also be listed. The total amount of labor or improvements can be listed, but the total expenditure must equal at least \$100 for each claim.
5. The names and current mailing addresses of the person(s) performing the labor shall be listed in paragraph 3.
6. The name and current mailing address of each owner (claimant) of the claims shall be listed in paragraph 4. The mailing address shall be the owner's address and not the address of an agent or anyone representing the claimant. Be sure to note if there has been a change of address.
7. Paragraph 5 shall be completed to show the date it was verified that all monuments required by law were properly erected, all notices were posted, and that corners were appropriately designated for all claims listed.
8. An exact legible reproduction or duplicate (other than microfilm or other electronic media) of this affidavit or another type of affidavit of assessment work that you file or will file in the county where each claim is located, must be filed with the BLM on or before December 30 of the calendar year in which the assessment year ends. For mill or tunnel sites, a separate notice of intent to hold must be filed with the BLM on or before December 30. Requirements for filing a notice of intent to hold can be found at 43 CFR 3835.33.
9. A processing fee of \$10 for each claim listed must be remitted to the BLM along with this or any other affidavit of assessment work.

(Continued on page 4)

PHOENIX, ARIZONA
2017 APR 17 P 3:39
BLM RECEIVED
Form 3830-4, page 3)

When Recorded Mail To:

Name *RAYMOND DECATOR*
Address *9203 HWY 5 SOUTH*
City *SALESVILLE STAR* Zip *72653*

This area reserved for recorder use

Document title _____

RECEIVED
2017 APR 17 P 3:39
PHOENIX, ARIZONA

RAYMOND DECATOR
9203 HWY 5 SOUTH
SALESVILLES AR 72653



Bah M
1 N Central Ave
Box 555

PHOENIX, ARIZONA

2017 APR 17 P 3:39

RECEIVED
PHOENIX, ARIZONA

Phoenix, AZ 85004

RAYMOND DECATOR
9203 HWY 5 SOUTH
SALESVILLES AR 72653



Bah M

1 N Central Ave

Box 555

Phoenix, AZ 85004

PHOENIX, ARIZONA

2017 APR 17 P 3:39

RECEIVED
FLM AIR SERVICE

8500474414 0044



United States Department of the Interior
Bureau of Land Management
 DIV OF LANDS, MINRLS & ENERGY
 ONE N CENTRAL AVE
 PHOENIX, AZ 85004 -4427
 Phone: 602-417-9200

Receipt

No: 3811958

Transaction #: 3919784	
Date of Transaction: 04/18/2017	
CUSTOMER:	
RAYMOND DECATOR 9203 HIGHWAY 5 S MOUNTAIN HOME, AR 72653-9593 US	

LINE #	QTY	DESCRIPTION	REMARKS	UNIT PRICE	TOTAL
1	1.00	LOCATABLE MINERALS / MINING CLAIMS- NOT NEW-UNADJUD, ONE AUTH NO. ONLY / MINING CLAIM MONEY RECEIVED CASES: AMC437114/\$50.00	POL 2017/4 WAV NOI 2017/1	- n/a -	50.00
TOTAL:					\$50.00

PAYMENT INFORMATION			
1	AMOUNT:	40.00	POSTMARKED: N/A
	TYPE:	CHECK	RECEIVED: 04/17/2017
	CHECK NO:	3976	
	NAME:	DECATOR, RAYMOND 9203 HIGHWAY 5 S MOUNTAIN HOME AR 72653-9593 US	
2	AMOUNT:	10.00	POSTMARKED: N/A
	TYPE:	CHECK	RECEIVED: 04/17/2017
	CHECK NO:	3977	
	NAME:	DECATOR, RAYMOND 9203 HIGHWAY 5 S MOUNTAIN HOME AR 72653-9593 US	

REMARKS

This receipt was generated by the automated BLM Collections and Billing System and is a paper representation of a portion of the official electronic record contained therein.

NOTICE OF INTENTION TO HOLD MINING CLAIMS/SITES

When Recorded Return Document to:

RAYMOND DECATOR
9203 HY. 5 SOUTH
SMALLSVILLES AR
72653-9593

2016-00217

AMC 437114
 AMC 437454

Requested By: Raymond Decator
 SHELLEY D BAKER, RECORDER
 OFFICIAL RECORDS OF LA PAZ COUNTY, AZ
 06/06/2016 03:21 PM Recording Fee \$10.00

Date
 Stamp

RECEIVED
 BLM AZ STATE OFFICE
 2016 OCT - 5 P 19
 PHOENIX, ARIZONA

Check here if this is a change of address.

Telephone: 805-405-2159

E-mail Address RAY@DECATORCONSTRUCTION.COM

I (We) intend to hold the claim(s) and/or site(s) listed below for the calendar year 2017 and I (We) have filed or will file a Notice of Intent to Hold in the county where the claim (s) is located.

Reason for filing a Notice of Intent to Hold instead of an assessment work filing (check one):

- Maintenance fee was paid to maintain claim(s) during this assessment year.
- Mill or tunnel sites.
- Claim(s) was located during the current assessment year.
- BLM has deferred assessment work (attach copy of decision granting deferment, or pending petition for deferment including date petition was filed.)

Line No.	AMC NUMBER	CLAIM/SITE NAME	COUNTY RECORDER DATA (If available)	TWP	RNG	SEC
1	437114	RC 1	2016-00205	3 N	20 W	22
2	437115	RC 2	2016-00548	3 N	20 W	22
3	437454	RC 3	2016-00867	3 N	20 W	22
4	437455	RC 4	2016-01048	3 N	20 W	22
5						
6						
7						
8						
9						
10						

BLM Date Stamp	RECEIVED BLM AZ STATE OFFICE 2016 OCT -5 P 3:19 PHOENIX, ARIZONA
----------------------	---

1. State of Arizona, County of LAPAC

2. I (Name) RAYMOND DECATOR

3. Reside at (Address) 9203 HY. 5 SOUTH

City SALLES VILLES County BAXTER State AR Zip 72653 being duly sworn, depose and say that I am a citizen of the United States, more than eighteen years of age, that all of the facts set forth in this notice, subject to the provisions and penalties of 18 U.S.C. 1001 pertaining to the filing of false, fictitious, or fraudulent statements with the United States, are true and correct according to the best of my knowledge, information and belief.

4. Owner's name and address (If not shown in Items 1-3 above). _____

5. Dated: 5-12-16 Signature: Raymond Decator

Bureau of Land Management
Arizona State Office
www.az.blm.gov

No. of Claims: _____ x \$10 = _____
Check No: _____ Init. _____
Receipt No.: _____
For BLM Use Only

34

437114

FORM APPROVED
OMB NO. 1004-0114
Expires: October 31, 2016

MAINTENANCE FEE WAIVER CERTIFICATION

SEE INSTRUCTIONS ON PAGE 2

437454

- This small miner waiver is filed for the assessment year beginning on September 1, 2016 and ending on September 1, 2017
- The undersigned and all related parties owned ten or fewer mining claims, mill, or tunnel sites located and maintained on Federal lands in the United States of America on September 1, 2016.
- The undersigned have performed the assessment work required by law for each mining claim listed prior to filing this waiver and understand that by filing this form, the undersigned must file an affidavit of assessment work with the Bureau of Land Management (BLM) by the December 30th following the filing of this waiver.
- The undersigned understand that if the assessment work obligation has not yet come due under 30 U.S.C. 28 (for those claims in their first assessment year only), a notice of intent to hold mining the condition must be recorded by the December 30th following the filing of this waiver.
- The undersigned understand that mill and tunnel sites may also be listed on this waiver and be waived from payment of the maintenance fee, and that a notice of intent to hold for these sites is required to be filed with the BLM by the December 30th following the filing of this waiver.
- The undersigned understand and acknowledge that pursuant to 43 U.S.C. 1212 and 18 U.S.C. 1001, the filing or recording of a false, fictitious, or fraudulent document with the BLM may result in a fine of up to \$250,000, a prison term not to exceed five years, or both.
- The mining claims, mill or tunnel sites for which this waiver from payment of the maintenance fees is requested are:

CLAIM OR SITE NAME	BLM RECORDATION SERIAL NUMBER
1. RC1	AMC 437114
2. RC2	AMC 437115
3. RC3	AMC 437454
4. RC4	AMC 437455
5.	
6.	
7.	
8.	
9.	
10.	

RECEIVED
BLM WESTERN OFFICE
2016 MAY 16 P 2:55
PHOENIX, ARIZONA

The owner(s) (claimants) of the above mining claims and sites are:

<p>RAYMOND DECATOR <small>(Owner's Name - Please Print)</small></p> <p>9203 HY 5 SOUTH <small>(Owner's Mailing Address)</small></p>	<p><i>Raymond Decator</i> <small>(Owner's Signature)</small></p> <p>SALLESVILLE AR 92653 <small>(City) (State) (Zip Code)</small></p>
<p>_____ <small>(Owner's Name - Please Print)</small></p> <p>_____ <small>(Owner's Mailing Address)</small></p>	<p>_____ <small>(Owner's Signature)</small></p> <p>_____ <small>(City) (State) (Zip Code)</small></p>
<p>_____ <small>(Owner's Name - Please Print)</small></p> <p>_____ <small>(Owner's Mailing Address)</small></p>	<p>_____ <small>(Owner's Signature)</small></p> <p>_____ <small>(City) (State) (Zip Code)</small></p>
<p>_____ <small>(Owner's Name - Please Print)</small></p> <p>_____ <small>(Owner's Mailing Address)</small></p>	<p>_____ <small>(Owner's Signature)</small></p> <p>_____ <small>(City) (State) (Zip Code)</small></p>

(Continued on page 2)

ENTERED
493
AUG 29 2016
BY: *PR*

NW
PR

437114

437454

NOTICE OF INTENTION TO HOLD MINING CLAIMS/SITES

When Recorded Return Document to:

RAYMOND DECATOR
9203 HY.5 SOUTH
SALLES VILLES AR.
72653-9593

RECEIVED
BLM AZ STATE OFFICE
PHOENIX, ARIZONA
2016 MAY 16 P 2:56
BLM
Date
Stamp

Check here if this is a change of address.

Telephone: 805-405-2159

E-mail Address RAY@DECATORCONSTRUCTION.COM

I (We) intend to hold the claims(s) and/or site(s) listed below for the calendar year 2017, and I (We) have filed or will file a Notice of Intent to Hold in the county where the claim (s) is located.

Reason for filing a Notice of Intent to Hold instead of an assessment work filing (check one):

- Maintenance fee was paid to maintain claim(s) during this assessment year.
- Mill or tunnel sites.
- Claim(s) was located during the current assessment year.
- BLM has deferred assessment work (attach copy of decision granting deferment, or pending petition for deferment including date petition was filed.)

Line No.	AMC NUMBER	CLAIM/SITE NAME	COUNTY RECORDER DATA (If available)	TWP	RNG	SEC
1	437114	RC 1	2016-00205	3N	20W	22
2	437115	RC 2	2016-00548	3N	20W	22
3	437454	RC 3	2016-00867	3N	20W	22
4	437455	RC 4	2016-01048	3N	20W	22
5						
6						
7						
8						
9						
10						

Form: MCF110
Revised Jan.2006
Page 1 of 2

ENTERED
MAY 20 2016
BY: RAM

RECEIVED
BLM AZ STATE OFFICE
2016 MAY 16 P 2 56
PHOENIX, ARIZONA
BLM
Date
Stamp

1. State of Arizona, County of LAPAC

2. I (Name) RAYMOND DECATOR

3. Reside at (Address) 9203 HY 5 SOUTH

City SALLEEVILLES County WAYNE State AR Zip 92653 being duly sworn, depose and say that I am a citizen of the United States, more than eighteen years of age, that all of the facts set forth in this notice, subject to the provisions and penalties of 18 U.S.C. 1001 pertaining to the filing of false, fictitious, or fraudulent statements with the United States, are true and correct according to the best of my knowledge, information and belief.

4. Owner's name and address (If not shown in Items 1-3 above).

5. Dated: _____ Signature: _____

Bureau of Land Management
Arizona State Office
www.az.blm.gov

No. of Claims: 4 x \$10 = \$40.00
Check No: 3965 Init. RAJ
Receipt No.: 3561943
For BLM Use Only

BIGS US YAM

RAYmond DECATOR
P.O. BOX 450
NORFOLK AR. 72658-0450

NORTHWEST AIR PSD/F
AR 727 1 T
12 MAY 2016 PM



RECEIVED
BLM STATE OFFICE

MAY 16 P 2:56

PHOENIX, ARIZONA

BLM
AZ state office
1 NORTH CENTRAL ave, suite 500
Phoenix AZ.

9500464427

85004-4427



United States Department of the Interior
Bureau of Land Management
 DIV OF LANDS, MINRLS & ENERGY
 ONE N CENTRAL AVE
 PHOENIX, AZ 85004 -4427
 Phone: 602-417-9200

Receipt

No: 3561943

Transaction #: 3664538	
Date of Transaction: 05/17/2016	
CUSTOMER:	
RAYMOND DECATOR 9203 HIGHWAY 5 S MOUNTAIN HOME, AR 72653-9593 US	

LINE #	QTY	DESCRIPTION	REMARKS	UNIT PRICE	TOTAL
1	1.00	LOCATABLE MINERALS / MINING CLAIMS-NOT NEW-UNADJUD, ONE AUTH NO. ONLY / MINING CLAIM MONEY RECEIVED CASES: AMC437114/\$40.00	WAIVER - 4 / 2017 - NOI - 4 / 2016	- n/a -	40.00
TOTAL:					\$40.00

PAYMENT INFORMATION					
1	AMOUNT:	40.00	POSTMARKED:	05/12/2016	
	TYPE:	CHECK	RECEIVED:	05/16/2016	
	CHECK NO:	3965			
	NAME:	DECATOR, RAYMOND 9203 HIGHWAY 5 S MOUNTAIN HOME AR 72653-9593 US			

REMARKS

This receipt was generated by the automated BLM Collections and Billing System and is a paper representation of a portion of the official electronic record contained therein.

NOTICE!!

These documents have been scanned!

Do not place un-scanned documents beneath this notice!

Do not remove this notice from this file!

GPO Jacket No. 560-102
Print Order 61540
Rise Business Services, LLC
Job=AZ15 5/2/2019



Box Number= AZ15019



Claim Begin-End: AMC437114-AMC437115

5 Miscellaneous



AZ15019-23

AMC436731-AMC437154

**NO
DOCUMENTS
FOUND**

NO DOCUMENTS FOUND
NO DOCUMENTS FOUND

NOTICE!!

These documents have been scanned!

Do not place un-scanned documents beneath this notice!

Do not remove this notice from this file!

GPO Jacket No. 560-102
Print Order 61540
Rise Business Services, LLC
Job=AZ15 5/2/2019



Box Number= AZ15019



Claim Begin-End: AMC437114-AMC437115

6 Location Notices-Amendments and Supporting Documents



AZ15019-23

AMC436731-AMC437154

MINING CLAIM STATUS REPORT

Data Entered: 03/15/16 Ram

MTP Checked By: 03/15/16 Ram
GEO Checked By: 03/15/16 Ram

LEAD SERIAL NUMBER: AMC 437114 thru AMC 437115

NUMBER OF CLAIMS & TYPE:

LODE _____
2 PLACER _____
ASSOCIATION PLACER _____
MILL SITE _____
TUNNEL SITE _____

CHARGES:

Location Fee @ \$37 = \$ 74.00
Processing Fee @ \$20 = \$ 40.00
Maintenance Fee @ \$155 = \$ 310.00
Add'l Maint Fee for Assoc Placer = \$ _____
SUBTOTAL \$ 424.00
Other Fees \$ _____
Other Fees \$ _____
TOTAL \$ 424.00

TOTAL ACREAGE: 20 Per Claim
(Placer Only)

NUMBER OF LOCATORS: 1

DOCUMENTS RECEIVED VIA: Over-the-Counter [] Mail [] **TIMELY FILED:** Yes [] No []

LEGAL DESCRIPTION: T 3N R 20W SEC 22
T _____ R _____ SEC _____
T _____ R _____ SEC _____
T _____ R _____ SEC _____
T _____ R _____ SEC _____

BLM [] FOREST SERVICE [] SUBJ TO PL 359: Yes [] No []
WILDERNESS AREA [] _____

SPLIT ESTATE: N/A [] SX [] PX [] OTHER [] _____
SRHA [] Was proper Notice filed if located on SHRA Land? Yes [] No []

RECONVEYED MINERALS ON BLM LAND REQUIRE OPENING ORDER FROM 1944 TO 1993:

Open to Entry On _____ N/A []

COMMENTS/STATUS: VOID [] PARTIALLY VOID [] PVT MINERALS [] WITHDRAWN LANDS []
OTHER [] _____

[] Claimant acknowledges that portions of the following claim(s) site(s) may be void or voidable.

Printed Name of Claimant _____ Signature of Claimant _____

*****FINAL ADJUDICATION*****

DATE 7/26/2016 INITIALS Ram


AMC437114

LOCATION NOTICE FOR PLACER MINING CLAIM

NOTICE IS HEREBY GIVEN that the RC 1

_____ placer mining claim has been located by

RAYMOND DECATOR whose current mailing
address is 9203 HIGHWAY 5 SOUTH
SALESVILLE, AR 72653-9593.



The general course of this claim is EAST/WEST and it is situated in
LA PAZ County, Arizona.

This claim is 1320 feet in length and 660 feet in width. This claim runs from the
location monument on which this location notice is posted approximately 660 feet in a SOUTH
direction to the SOUTH end line and 1320 feet in a WEST direction to the WEST end line.
This claim is marked by four monuments, one at each corner of the claim.

The location monument on which this notice is posted is situated within Section 22, Township
3 N, Range 20 W, Gila Salt River Base and Meridian, Arizona. This claim encompasses
portions of the following legal subdivision(s) if located by legal subdivision or the following quarter section (s),
section (s), Township (s) and Range (s) 9 1/2, NW 1/4, NE 1/4
_____, Gila Salt River Base and Meridian, Arizona.

The locality of this claim with reference to some natural object or permanent monument and additional
information (if any) concerning its locality are as follows: _____

DATED AND POSTED on the ground this 19 day of JAN, 2016.

LOCATOR (s) RAYMOND DECATOR

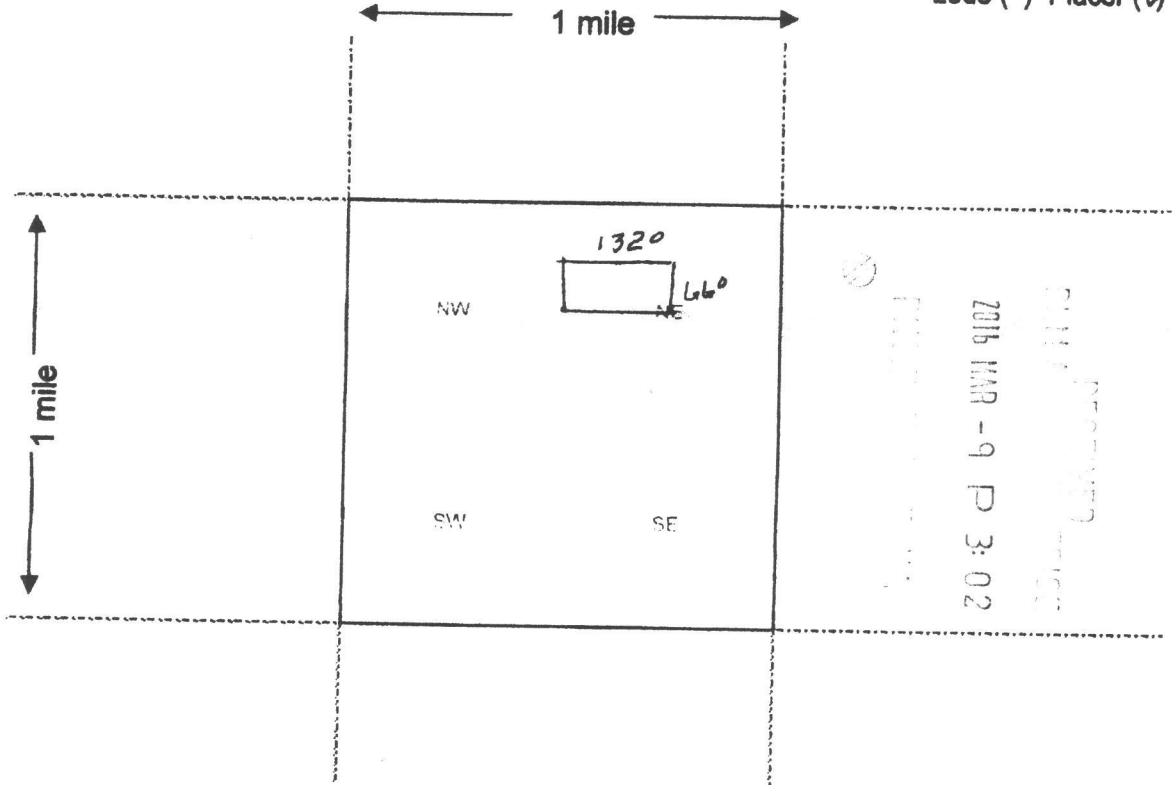
Form MCF102
Revised July 2005

This form is available from the Arizona Department of Mines & Mineral Resources and may be reproduced.

AMC437114

MINING CLAIM MAP

Lode () Placer (✓)



Scale: 1" = 2000 feet



1. The above map depicts the RC1 mining claim, which is located in Section (s) 22, Township 3 N, Range 20 W, Gila and Salt River Base and Meridian, LA PAZ County, Arizona.

2. The type of corner and location monuments used are as follows: 2x2 wood

3. The bearings and distances in degrees and feet between claim corners are as depicted on the map.

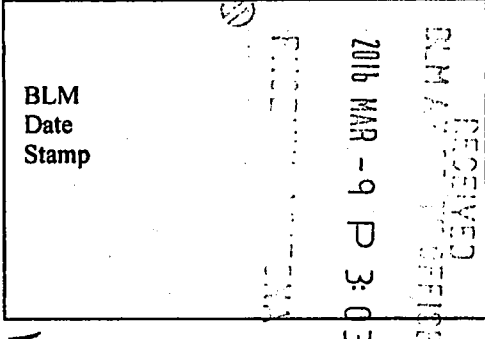
Form MCF100a
Revised July 2005

This form is available from the Arizona Department of Mines & Mineral Resources and may be reproduced.

AMC437114

LOCATION NOTICE FOR PLACER MINING CLAIM

NOTICE IS HEREBY GIVEN that the RC 2
_____ placer mining claim has been located by
RAYMOND DECATOR whose current mailing
address is 9203 HIGHWAY 5 SOUTH
SALESVILLE, AR. 72653



The general course of this claim is EAST/WEST and it is situated in
LA PAZ County, Arizona.

This claim is 1320 feet in length and 660 feet in width. This claim runs from the
location monument on which this location notice is posted approximately 660 feet in a SOUTH
direction to the SOUTH end line and 1320 feet in a WEST direction to the WEST end line.

This claim is marked by four monuments, one at each corner of the claim.

The location monument on which this notice is posted is situated within Section 22, Township
3 N, Range 20 W, Gila Salt River Base and Meridian, Arizona. This claim encompasses
portions of the following legal subdivision(s) if located by legal subdivision or the following quarter section (s),
section (s), Township (s) and Range (s) N 1/2, NW 1/4, NE 1/4
_____, Gila Salt River Base and Meridian, Arizona.

The locality of this claim with reference to some natural object or permanent monument and additional
information (if any) concerning its locality are as follows: _____

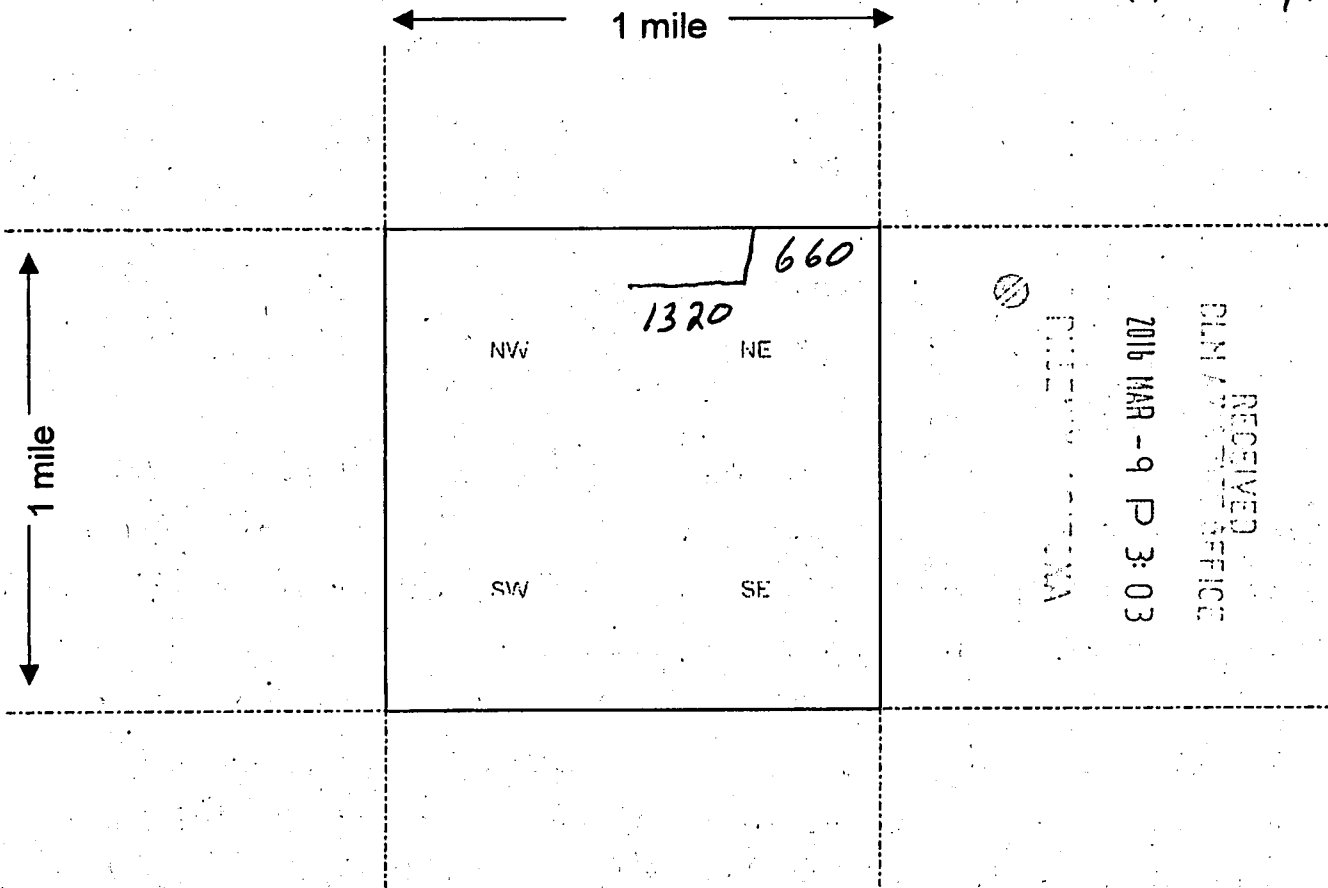
DATED AND POSTED on the ground this 19 day of JAN, 20 16
LOCATOR (s) RAYMOND DECATOR

Form MCF102
Revised July 2005

ANC437115

MINING CLAIM MAP

Lode () Placer (X)



Scale: 1" = 2000 feet



1. The above map depicts the RC2 mining claim, which is located in Section (s) 22, Township 3 N, Range 20 W, Gila and Salt River Base and Meridian, LA PAZ County, Arizona.

2. The type of corner and location monuments used are as follows: 2 X 2 WOOD

3. The bearings and distances in degrees and feet between claim corners are as depicted on the map.

Form MCF100a
Revised July 2005

This form is available from the Arizona Department of Mines & Mineral Resources and may be reproduced.

ANC437115

DEPARTMENT OF INTERIOR
BUREAU OF LAND MANAGEMENT

Input Parameters for Geographic Report with Land

System Id = CR

Admin State = AZ

Geo State =

Casetype Begins With

Case Disp Txt = AUTHORIZED, CANCELLED, EXPIRED, PENDING, REJECTED, RELINQUISHED, WITHDRAWN

Mer Twp Rng =

Section =

Mtrs = 14 0030N 0200W 022, 14 0030N 0200W 999

Commodity =

Commodity Txt =

Pending Org =

Pend Org Decode =

Total Rows Returned: 0

RUN TIME: 11:14 AM

Adm State: AZ

UNITED STATES DEPARTMENT OF INTERIOR
BUREAU OF LAND MANAGEMENT
GEOGRAPHIC REPORT WITH LAND
Sorted by Serial Number

RUN DATE: 03/15/2016
Page 1 of 1

Serial Number: AZA 032987
Total Case Acres: 1.000

<u>Casetype</u>	<u>Case Disp</u>				<u>Sect</u>	<u>Sur Typ</u>	<u>Sur Num</u>	<u>Suff</u>	<u>Subdivision</u>	<u>Act Pend</u>
292803	PENDING	14	0030N	0200W	022	ALIQ			SW;	Y

RAYMOND DECATOR
P.O. BOX 450
NORFOLK AR.
72658

PHOENIX AZ 852

07 MAR 2016 PM 9 L



RECEIVED
BLM AS BUREAU OFFICE

2016 MAR -9 P 2:54

B.L.M.
1 N. CENTAL AVE.
BOX 555
PHOENIX, AZ
85004



© USPS 2013

THIS ENVELOPE IS RECYCLABLE AND MADE WITH 30% POST CONSUMER CONTENT



RAYMOND DECATOR
PO BOX 450
NORFOLK AR.
72658

PHOENIX AZ 852

07 MAR 2016 PM 9 L



RECEIVED
BLM AZ STATE OFFICE

2016 MAR -9 P 2:54

PHOENIX ARIZONA
B.L.M.

1 N. CENTRAL AVE

BOX 555
PHOENIX, AZ:
85004

85004441499



© USPS 2013

THIS ENVELOPE IS RECYCLABLE AND MADE WITH 30% POST CONSUMER CONTENT

